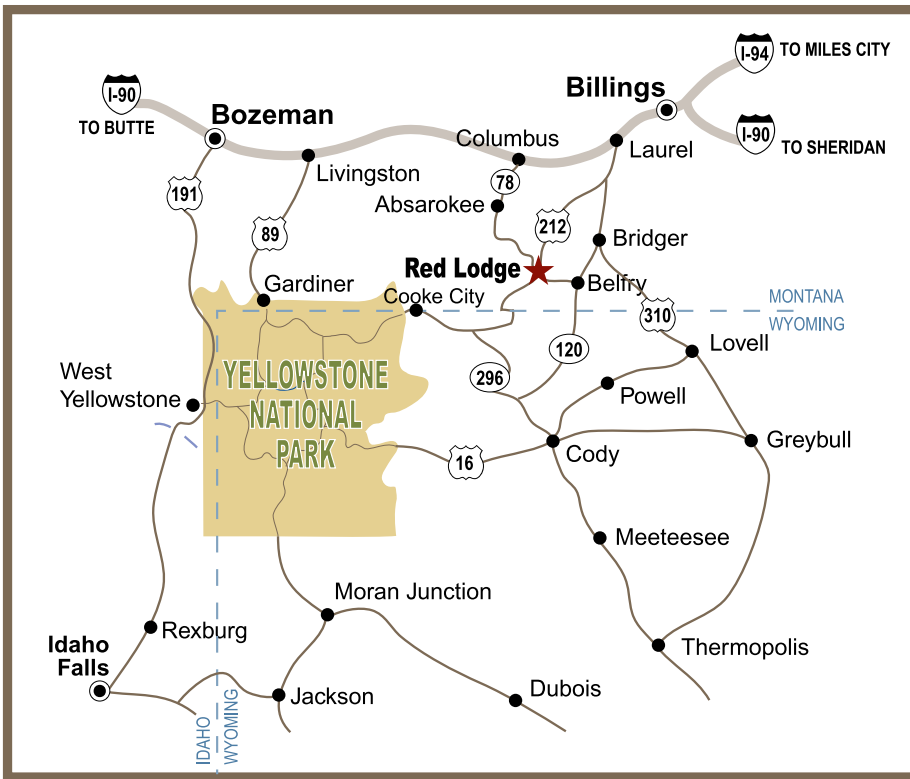


Getting Around



DRIVING

Red Lodge is about a 60-mile drive from either Billings, MT or Cody, Wyoming. From Billings, take I-90 west to Laurel, then Hwy 212 south. From Cody, take Hwy 120 north to Belfry, then 308 west.

FLYING

The closest airports are the Billings Logan International Airport, 406-247-8609, www.flybillings.com or the Yellowstone Regional Airport in Cody, Wyoming, 307-587-5096, www.flyyra.com

Rental cars are available at either airport or in Red Lodge through Beartooth Ford, 406-446-1400 or Boyd's, 406-446-1519. Shuttle service is available through Red Lodge Tour and Taxi, 406-425-3091.

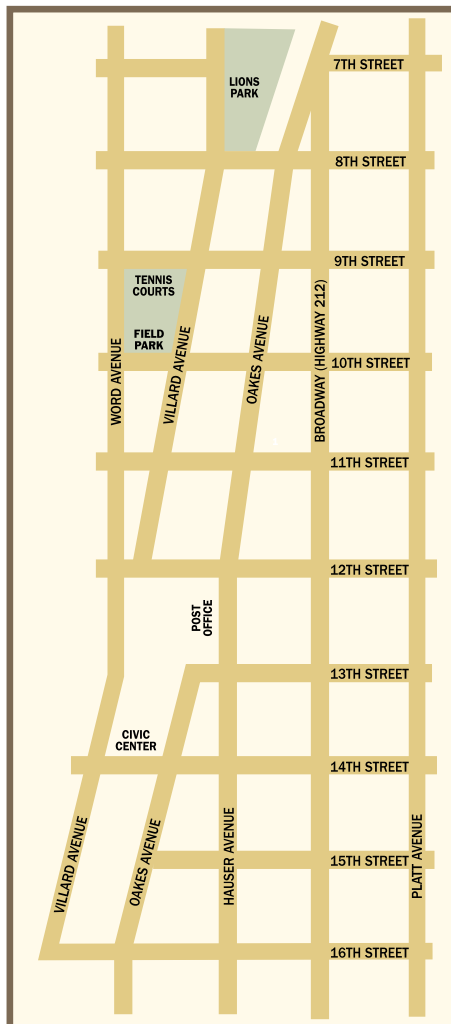
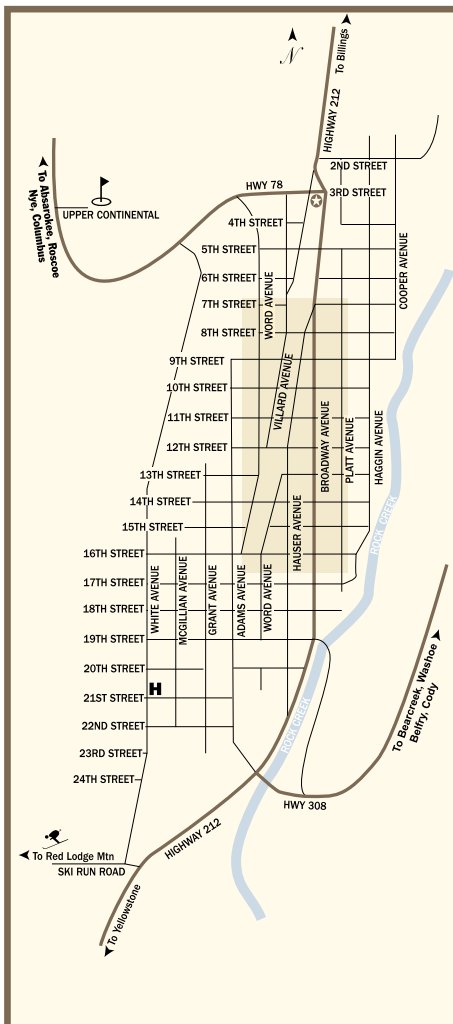
ROAD REPORTS

Montana Travel Information.....511
Wyoming Road Report.....888-996-7623

MILEAGES & TIMES FROM RED LODGE

Absarokee, MT 35 miles/45 minutes
Bearcreek, MT 6 miles/10 minutes
Billings, MT59 miles/1 hour
Bozeman, MT 170 miles/ 2.5 hours
Cody, WY64 miles/1 hour
Cooke City, MT 65 miles/3 hours
Glacier National Park.....457 miles/8-10 hours
Jackson, WY 227 miles/7 hours
Nye, MT42 miles/1 hour
Roscoe, MT 18 miles/25 minutes
West Yellowstone, MT 154 miles/5 hours

Driving times are approximate, times may vary with weather conditions.



connect

Getting around in new territory can be a daunting task. To help make the planning easier, log on to www.redlodge.com/travel and browse the Travel Resources pages for maps, directions, road and climate conditions, plus many other resources to make your trip smooth and easy!

www.redlodge.com/travel